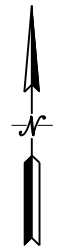
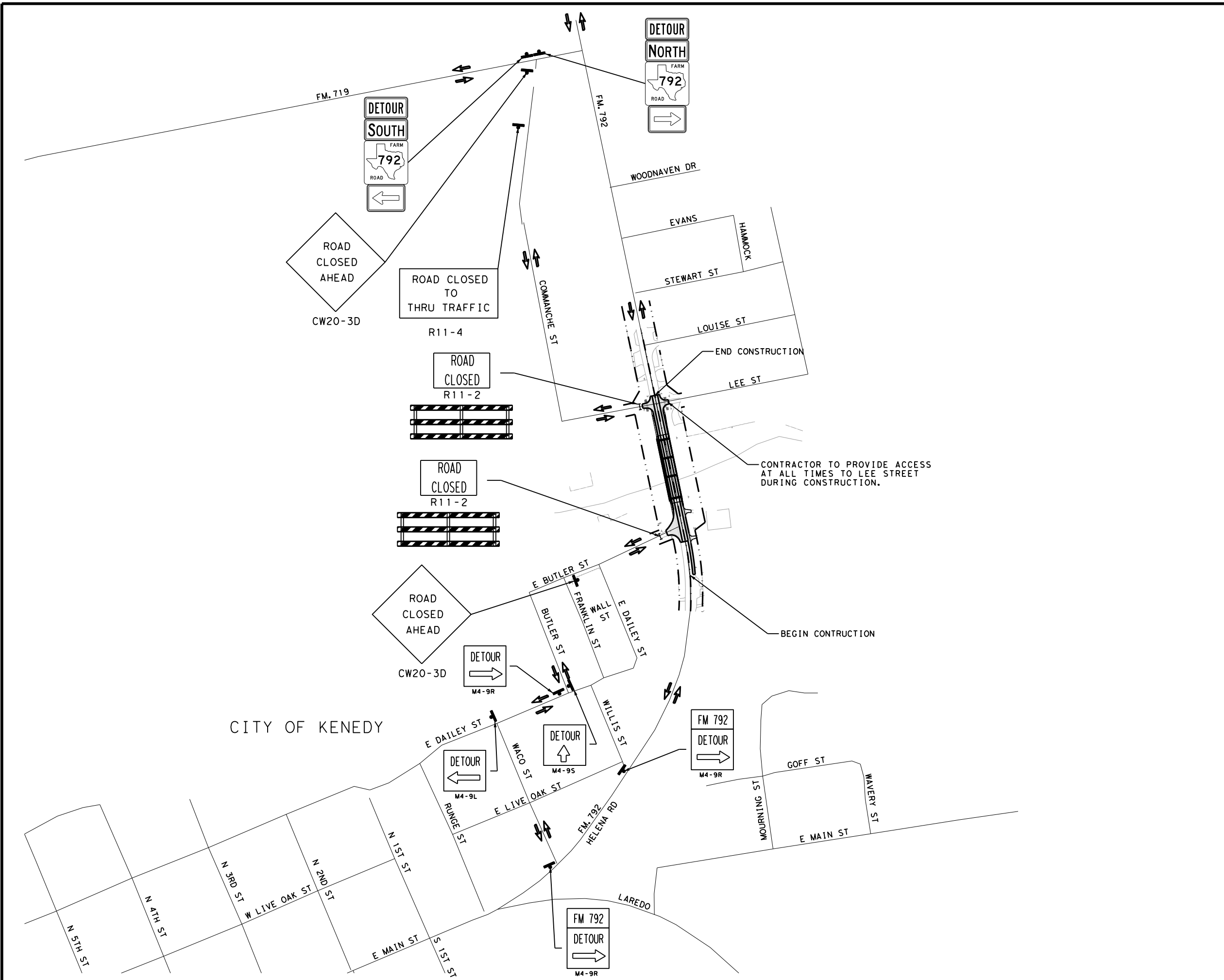

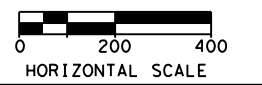


FILE: FM792-BD01
 DATE: 9/22/2021 TIME: 11:08:33 AM
 DIRECTORY: c:\pwworking\lochner-s\c\dneumann\d0153982\FM792-BD01.dgn



- NOTES:**
1. SEE DETOUR LAYOUT SHEETS 1 THRU 4 FOR ADDITIONAL DETAILS.
 2. SEE BC SHEETS, WZ(RCD), AND WZ(RS) FOR ADDITIONAL DETAILS.



David P. Neumann, P.E.

2021.09.02 15:15:04-05'00'

**DETOUR LAYOUT
 (LOCAL STREET
 CLOSURE LAYOUT)**

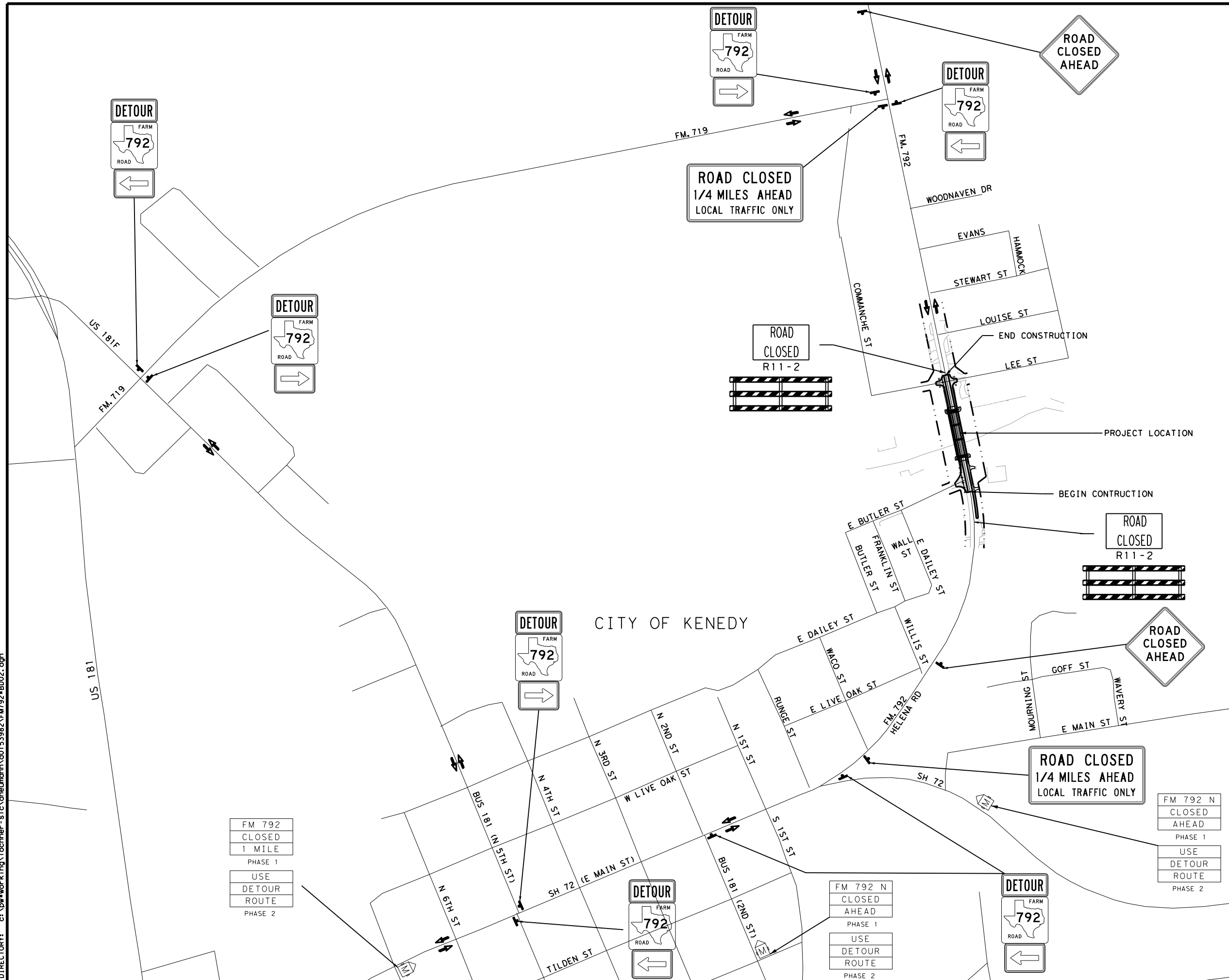
SHEET 1 OF 4



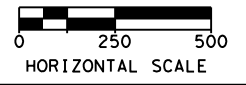
LOCHNER
 TBPE Firm Reg. No. 10488

FED. RD. DIV. NO. 6	PROJECT NO. SEE TITLE SHEET		SHEET NO. 11
STATE TEXAS	DIST. CRP	COUNTY KARNES	
CONT. 1121	SECT. 01	JOB 022	HIGHWAY NO. FM 792

FILE: FM792-BD02
 DATE: 9/29/2021 TIME: 10:19:07 AM
 DIRECTORY: c:\pwworking\lochner-s\c\dneumann\d0153982\FM792-BD02.dgn



- NOTES:**
1. SEE DETOUR LAYOUT SHEETS 1 THRU 4 FOR ADDITIONAL DETAILS.
 2. SEE BC SHEETS, WZ(RCD), AND WZ(RS) FOR ADDITIONAL DETAILS.



STATE OF TEXAS
 DAVID P. NEUMANN
 83345
 LICENSED PROFESSIONAL ENGINEER
David P. Neumann, P.E.

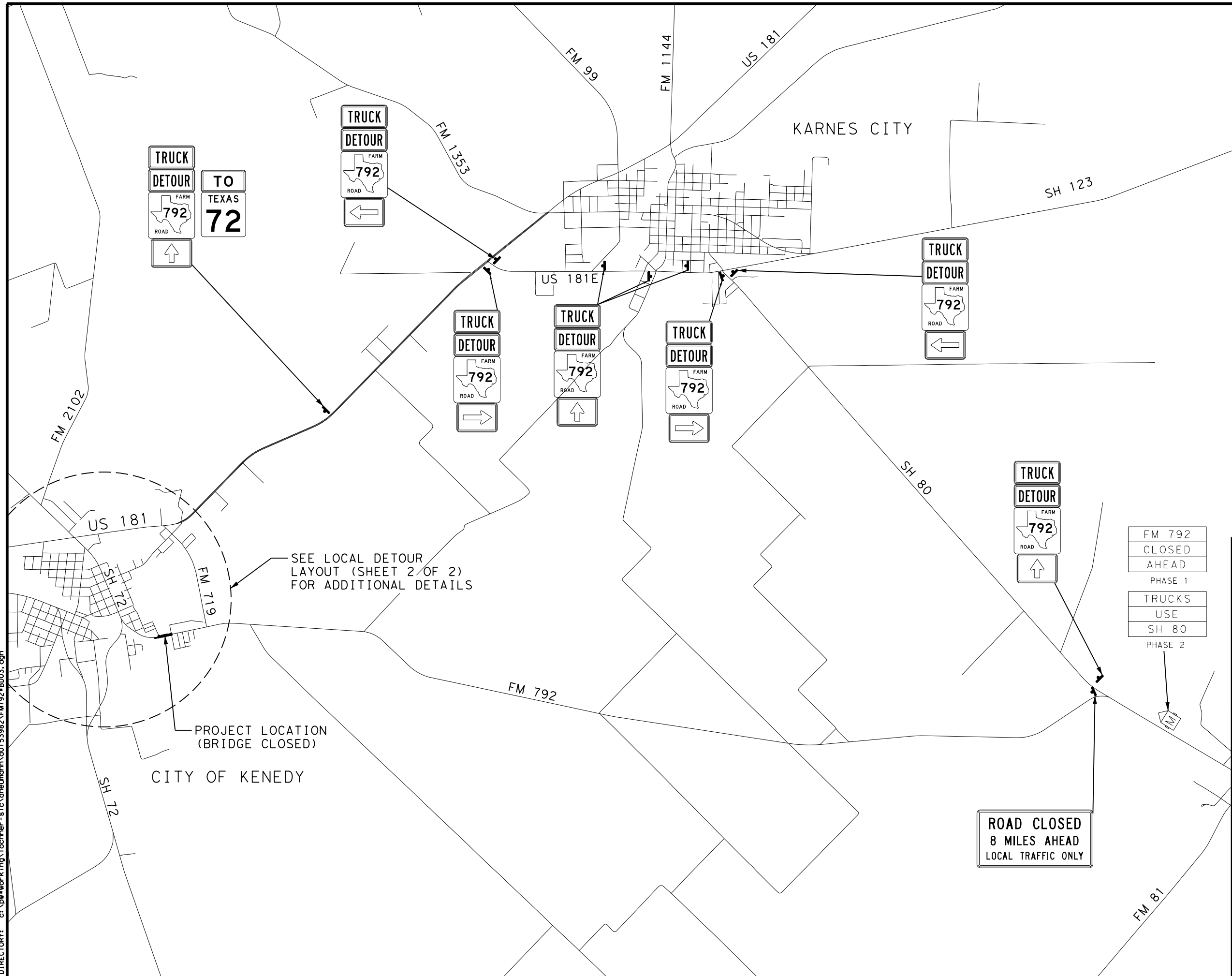
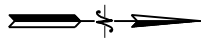
2021.09.09 16:43:38-05'00'
DETOUR LAYOUT
(PROJECT CLOSURE)
 SHEET 2 OF 4

Texas Department of Transportation © 2021		LOCHNER TBPE Firm Reg. No. 10488	
FED. RD. DIV. NO. 6	PROJECT NO. SEE TITLE SHEET	SHEET NO. 12	
STATE TEXAS	DIST. CRP	COUNTY KARNES	
CONT. 1121	SECT. 01	JOB 022	HIGHWAY NO. FM 792

FM 792
 CLOSED
 1 MILE
 PHASE 1
 USE
 DETOUR
 ROUTE
 PHASE 2

FM 792 N
 CLOSED
 AHEAD
 PHASE 1
 USE
 DETOUR
 ROUTE
 PHASE 2

FM 792 N
 CLOSED
 AHEAD
 PHASE 1
 USE
 DETOUR
 ROUTE
 PHASE 2



SEE LOCAL DETOUR LAYOUT (SHEET 2 OF 2) FOR ADDITIONAL DETAILS

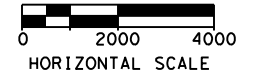
PROJECT LOCATION (BRIDGE CLOSED)

CITY OF KENEDY

KARNES CITY


NOTES:

- 1. SEE DETOUR LAYOUT SHEETS 1 THRU 4 FOR ADDITIONAL DETAILS.
- 2. SEE BC SHEETS, WZ(RCD), AND WZ(RS) FOR ADDITIONAL DETAILS.



FM 792
CLOSED
AHEAD
PHASE 1

TRUCKS
USE
SH 80
PHASE 2



David P. Neumann, P.E.

2021.09.02 15:14:33-05'00'

DETOUR LAYOUT (NORTH TRUCK DETOUR)

SHEET 3 OF 4



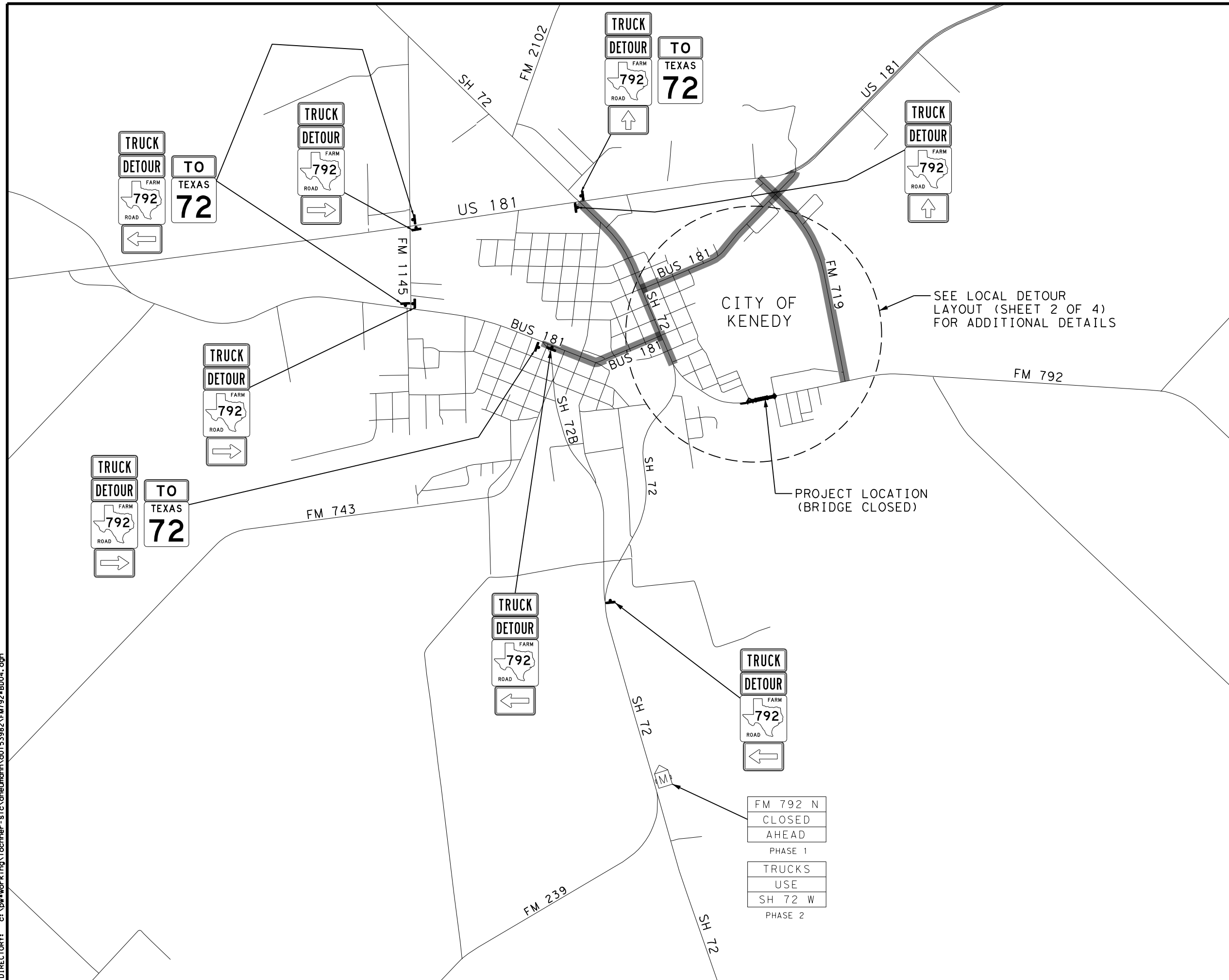
LOCHNER

TBPE Firm Reg. No. 10488

FED. RD. DIV. NO.	PROJECT NO.		SHEET NO.
6	SEE TITLE SHEET		13
STATE	DIST.	COUNTY	
TEXAS	CRP	KARNES	
CONT.	SECT.	JOB	HIGHWAY NO.
1121	01	022	FM 792

FILE: FM792-BD03
 DATE: 9/2/2021 TIME: 11:09:21 AM
 DIRECTORY: c:\pwworking\lochner-s\c\dneumann\0153982\FM792-BD03.dgn

FILE: FM792*BD04
 DATE: 9/22/2021 TIME: 11:09:43 AM
 DIRECTORY: c:\pwworking\lochner-s\c\dneumann\d0153982\FM792*BD04.dgn

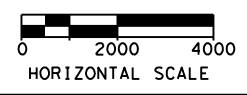
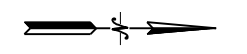


LEGEND

TRUCK RESTRICTED ROUTE


NOTES:

1. SEE DETOUR LAYOUT SHEETS 1 THRU 4 FOR ADDITIONAL DETAILS.
2. SEE BC SHEETS, WZ(RCD), AND WZ(RS) FOR ADDITIONAL DETAILS.



SEE LOCAL DETOUR LAYOUT (SHEET 2 OF 4) FOR ADDITIONAL DETAILS

PROJECT LOCATION (BRIDGE CLOSED)



David P. Neumann, P.E.

2021.09.02 15:15:40-05'00'

**DETOUR LAYOUT
(SOUTH TRUCK DETOUR)**

SHEET 4 OF 4



LOCHNER
TBPE Firm Reg. No. 10488

FED. RD. DIV. NO.	PROJECT NO.		SHEET NO.
6	SEE TITLE SHEET		14
STATE	DIST.	COUNTY	
TEXAS	CRP	KARNES	
CONT.	SECT.	JOB	HIGHWAY NO.
1121	01	022	FM 792